







Regional Pavement Management Program

Legend

Fed-Aid Eligible

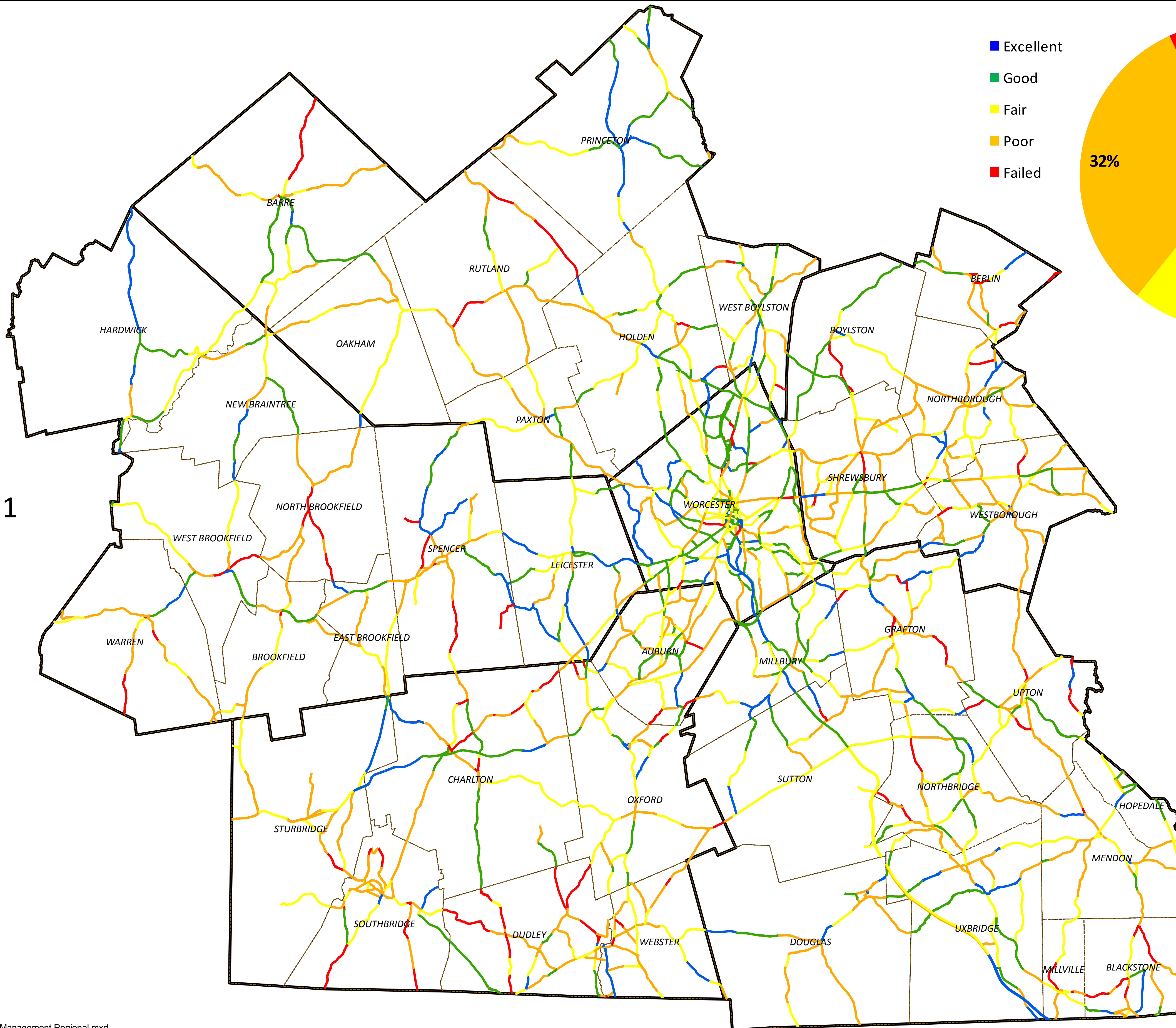
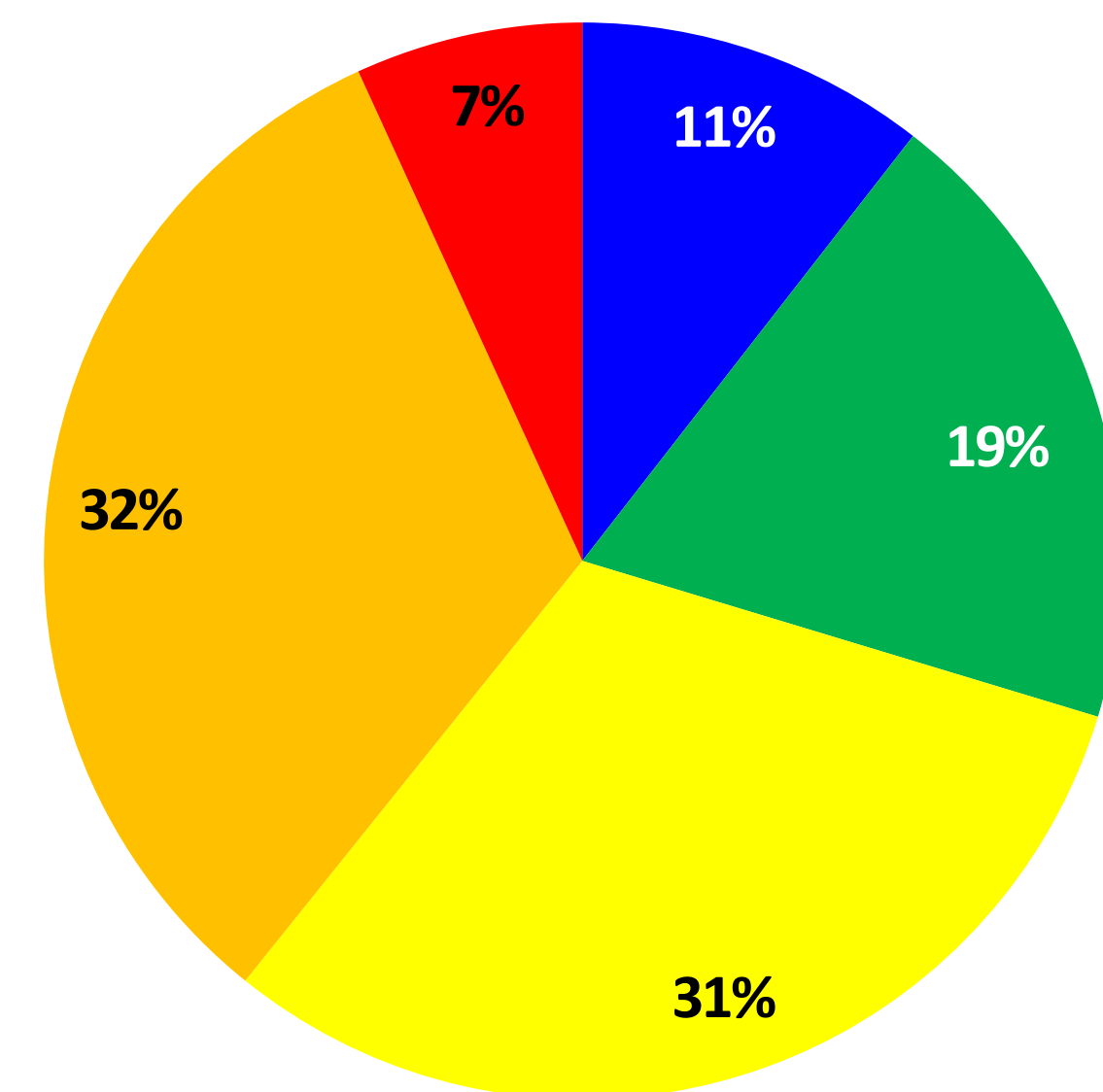
OCI Recommended Action

-  Excellent (Do Nothing)
-  Good (Routine Maintenance)
-  Fair (Preventive Maintenance)
-  Poor (Structural Improvement)
-  Very Poor (Base Rehabilitation)



0 1 2 4 Miles

-  Excellent
-  Good
-  Fair
-  Poor
-  Failed



Regional Network OCI - 60.1



Information depicted on this map is for planning purposes only. This information is not adequate for legal boundary definition, regulatory interpretation, or parcel-level analysis. Use caution interpreting positional accuracy.

Produced by the Central Massachusetts Regional Planning Commission (CMRPC)
2 Washington Square, Union Station
Worcester, MA 01604
<http://www.cmrpc.org/gis>

Source: Data provided by the Central Massachusetts Regional Planning Commission (CMRPC), Mass DOT and the Executive Office of Environmental Affairs/MassGIS (EOEA/MassGIS).